



FUTURE LAND USE MAP

2300 CIVIC CENTER PLACE | MIRAMAR, FL 33025 | WWW.MIRAMARFL.GOV



LEGEND

- RURAL
- ESTATE (1 DU/AC)
- LOW 2
- LOW 3
- LOW 5
- LOW MEDIUM 10
- MEDIUM 16
- MEDIUM HIGH 25
- COMMERCIAL
- INDUSTRIAL
- EMPLOYMENT CENTER
- OFFICE PARK
- MIRAMAR INNOVATION & TECH ACT CNTR
- TRANSIT ORIENTED CORRIDOR
- REGIONAL ACTIVITY CENTER
- COMMERCIAL RECREATION
- INSTITUTIONAL & PUBLIC FACILITY
- RECREATION & OPEN SPACE
- RESERVE WATER SUPPLY AREA
- UTILITIES

INFORMATIONAL

- IRREGULAR
- Miramar Parcels
- Transportation
- Miramar Waterbodies
- Known Archeological Sites

Institutional & Public Facilities

- S = School
- F = Federal
- M = Municipal

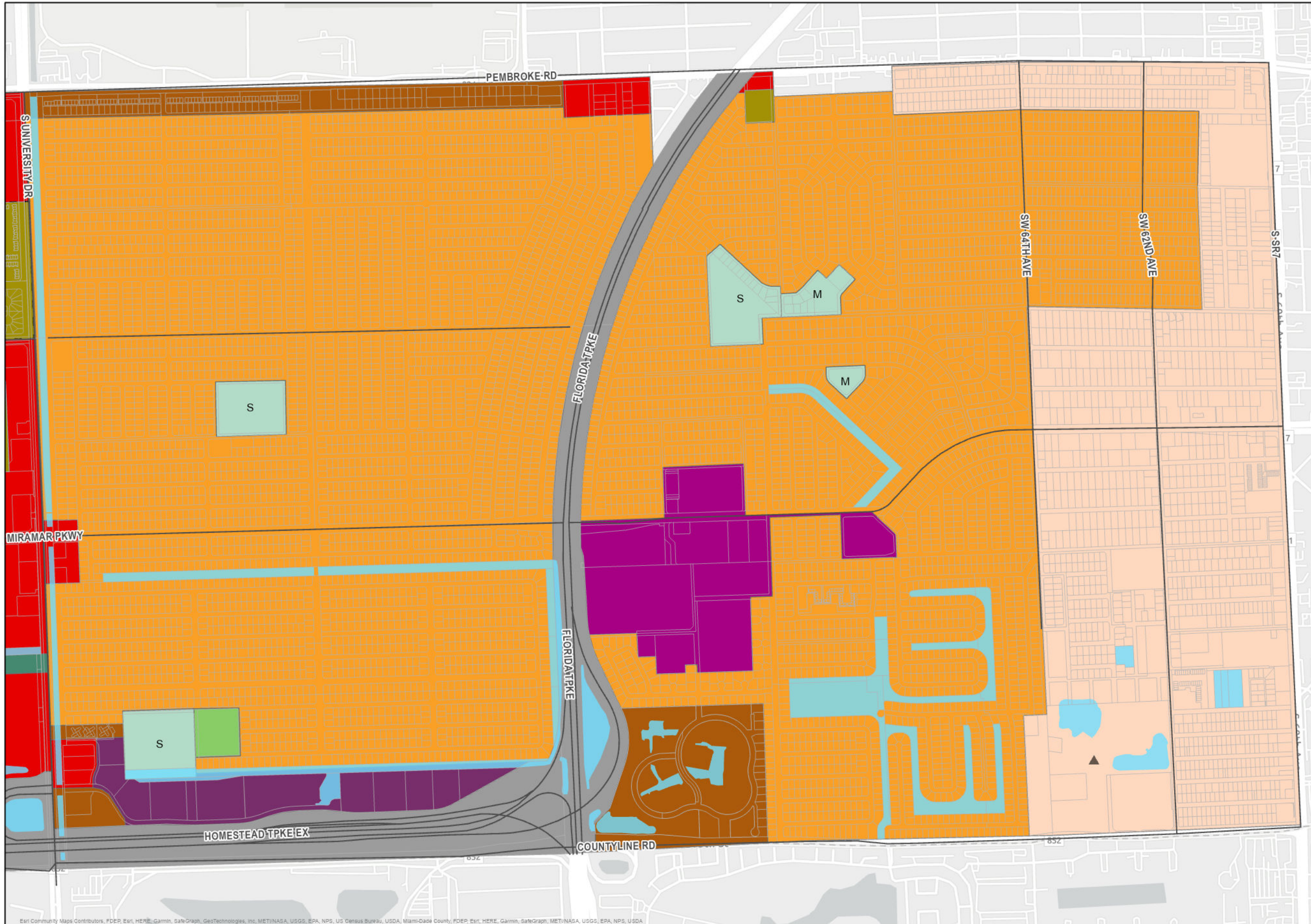
Map Updated: 09/16/2021 | Ord. 21-20



N



0 1,000 2,000 Feet



Esri Community Maps Contributors, FDEP, Esri, HERE, Garmin, SafeGraph, GeoTechnologies, Inc., METI/NASA, USGS, EPA, NPS, US Census Bureau, USDA, Miami-Dade County, FDEP, Esri, HERE, Garmin, SafeGraph, METI/NASA, USGS, EPA, NPS, USDA

Folder: K:\ArcGIS_Pro\Projects\MiramarLandUse_Zoning



FUTURE LAND USE MAP

2300 CIVIC CENTER PLACE | MIRAMAR, FL 33025 | WWW.MIRAMARFL.GOV



LEGEND

- RURAL
- ESTATE (1 DU/AC)
- LOW 2
- LOW 3
- LOW 5
- LOW MEDIUM 10
- MEDIUM 16
- MEDIUM HIGH 25
- COMMERCIAL
- INDUSTRIAL
- EMPLOYMENT CENTER
- OFFICE PARK
- MIRAMAR INNOVATION & TECH ACT CNTR
- TRANSIT ORIENTED CORRIDOR
- REGIONAL ACTIVITY CENTER
- COMMERCIAL RECREATION
- INSTITUTIONAL & PUBLIC FACILITY
- RECREATION & OPEN SPACE
- RESERVE WATER SUPPLY AREA
- UTILITIES

INFORMATIONAL

- IRREGULAR
- Miramar Parcels
- Transportation
- Miramar Waterbodies
- Known Archeological Sites

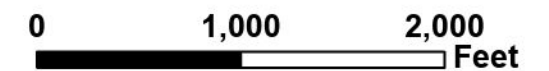
Institutional & Public Facilities

- S = School
- F = Federal
- M = Municipal

Map Updated: 09/16/2021 | Ord. 21-20



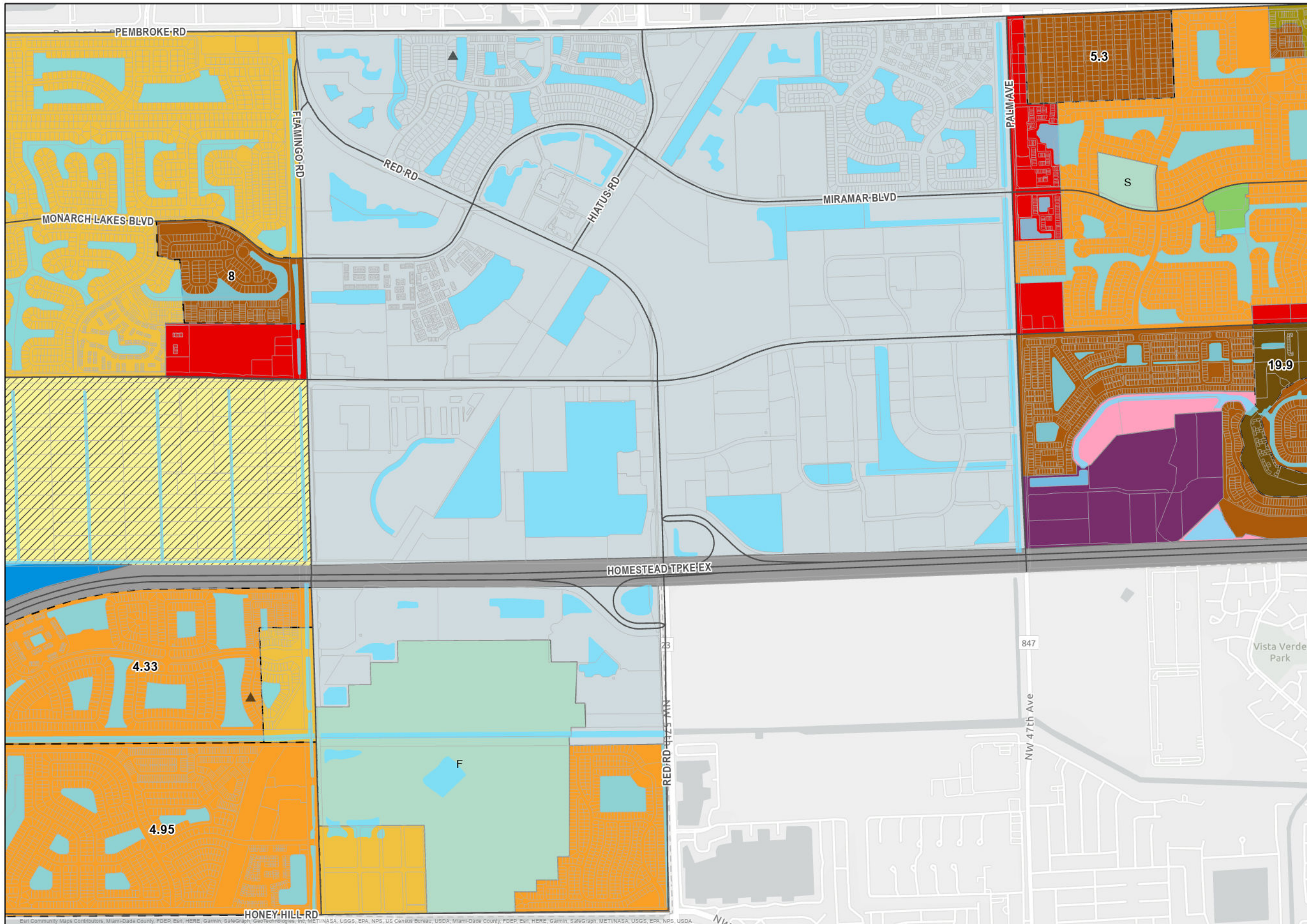
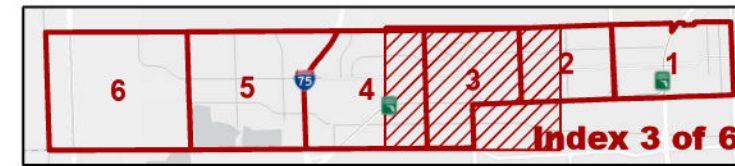
N





FUTURE LAND USE MAP

2300 CIVIC CENTER PLACE | MIRAMAR, FL 33025 | WWW.MIRAMARFL.GOV



LEGEND

- RURAL
- ESTATE (1 DU/AC)
- LOW 2
- LOW 3
- LOW 5
- LOW MEDIUM 10
- MEDIUM 16
- MEDIUM HIGH 25
- COMMERCIAL
- INDUSTRIAL
- EMPLOYMENT CENTER
- OFFICE PARK
- MIRAMAR INNOVATION & TECH ACT CNTR
- TRANSIT ORIENTED CORRIDOR
- REGIONAL ACTIVITY CENTER
- COMMERCIAL RECREATION
- INSTITUTIONAL & PUBLIC FACILITY
- RECREATION & OPEN SPACE
- RESERVE WATER SUPPLY AREA
- UTILITIES

INFORMATIONAL

- IRREGULAR
- Miramar Parcels
- Transportation
- Miramar Waterbodies
- Known Archeological Sites


Institutional & Public Facilities

- S = School
- F = Federal
- M = Municipal

Map Updated: 09/16/2021 | Ord. 21-20



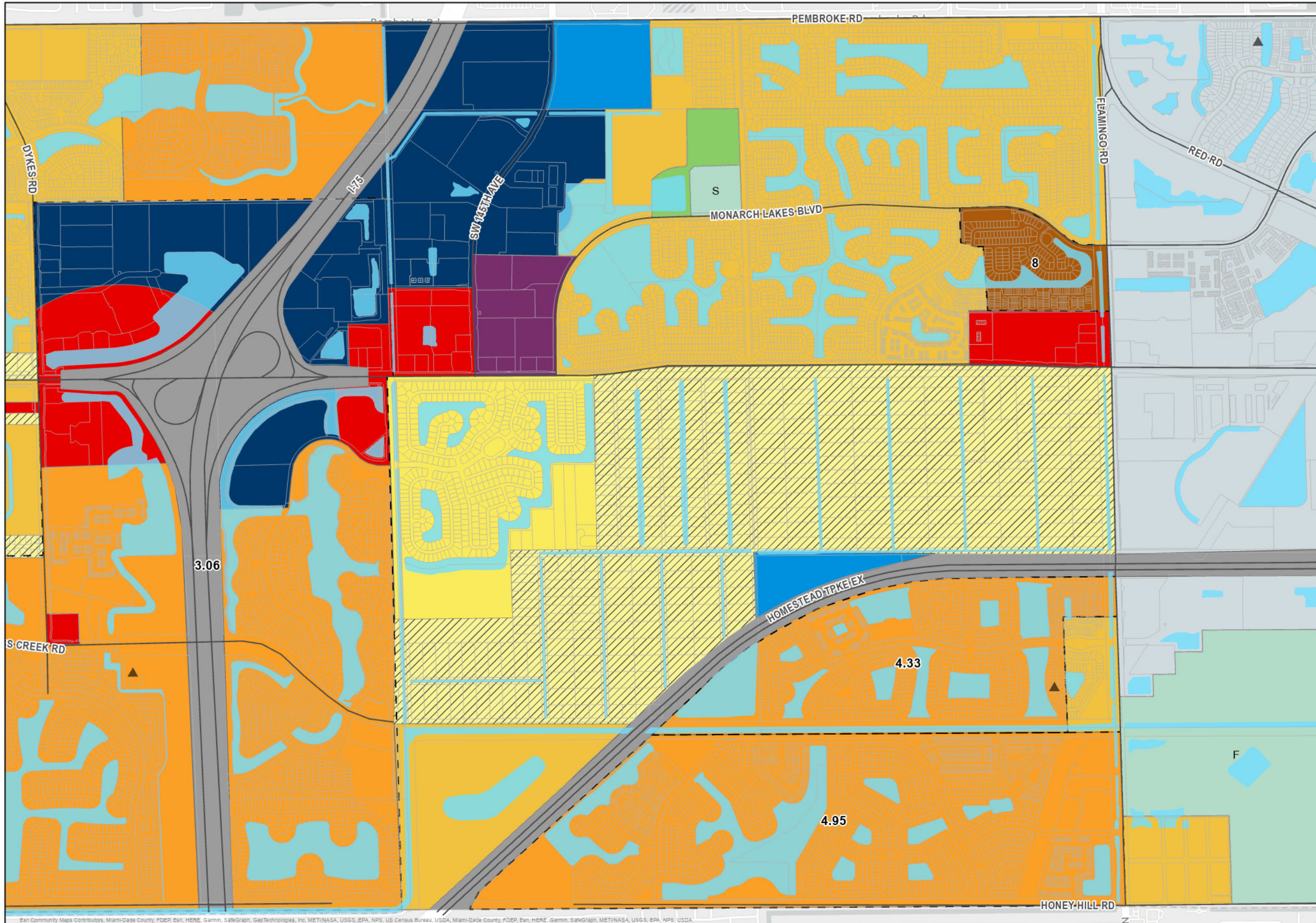
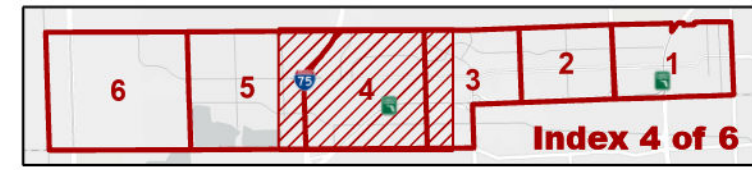
N





FUTURE LAND USE MAP

2300 CIVIC CENTER PLACE | MIRAMAR, FL 33025 | WWW.MIRAMARFL.GOV



LEGEND

- RURAL
- ESTATE (1 DU/AC)
- LOW 2
- LOW 3
- LOW 5
- LOW MEDIUM 10
- MEDIUM 16
- MEDIUM HIGH 25
- COMMERCIAL
- INDUSTRIAL
- EMPLOYMENT CENTER
- OFFICE PARK
- MIRAMAR INNOVATION & TECH ACT CNTR
- TRANSIT ORIENTED CORRIDOR
- REGIONAL ACTIVITY CENTER
- COMMERCIAL RECREATION
- INSTITUTIONAL & PUBLIC FACILITY
- RECREATION & OPEN SPACE
- RESERVE WATER SUPPLY AREA
- UTILITIES

INFORMATIONAL

- IRREGULAR
- Miramar Parcels
- Transportation
- Miramar Waterbodies
- Known Archeological Sites

Institutional & Public Facilities
 S = School
 F = Federal
 M = Municipal

Map Updated: 09/16/2021 | Ord. 21-20



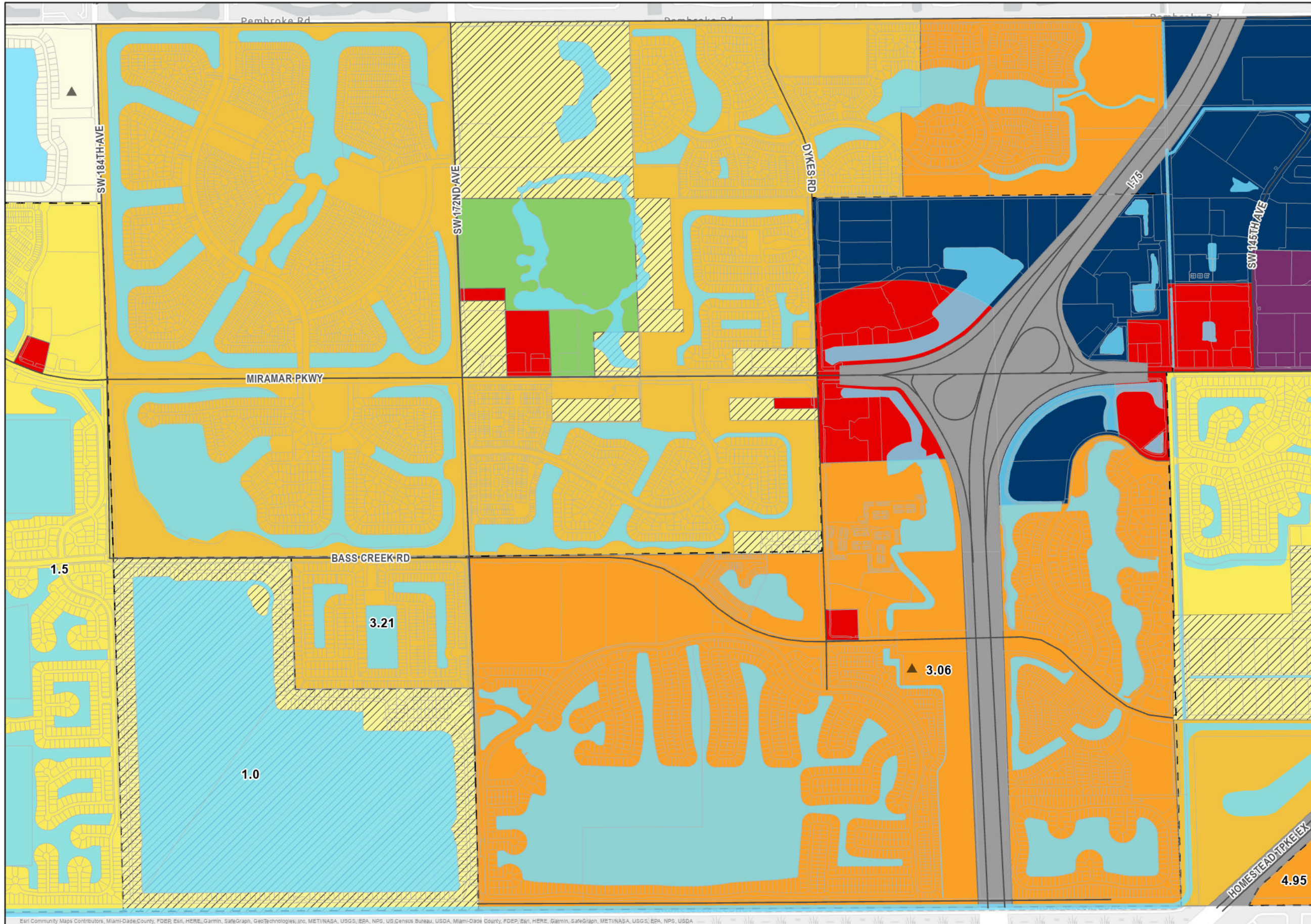
Esri Community Maps Contributors, Miami-Dade County, FDEP, Esri, HERE, Garmin, SafeGraph, GeoTechnologies, Inc, MET/NASA, USGS, EPA, NPS, US Census Bureau, USDA, Miami-Dade County, FDEP, Esri, HERE, Garmin, SafeGraph, MET/NASA, USGS, EPA, NPS, USDA

Folder: K:\ArcGIS_Pro\Projects\MiramarLandUse_Zoning























FUTURE LAND USE MAP

2300 CIVIC CENTER PLACE | MIRAMAR, FL 33025 | WWW.MIRAMARFL.GOV



LEGEND

-  RURAL
-  ESTATE (1 DU/AC)
-  LOW 2
-  LOW 3
-  LOW 5
-  LOW MEDIUM 10
-  MEDIUM 16
-  MEDIUM HIGH 25
-  COMMERCIAL
-  INDUSTRIAL
-  EMPLOYMENT CENTER
-  OFFICE PARK
-  MIRAMAR INNOVATION & TECH ACT CNTR
-  TRANSIT ORIENTED CORRIDOR
-  REGIONAL ACTIVITY CENTER
-  COMMERCIAL RECREATION
-  INSTITUTIONAL & PUBLIC FACILITY
-  RECREATION & OPEN SPACE
-  RESERVE WATER SUPPLY AREA
-  UTILITIES

INFORMATIONAL

-  IRREGULAR
-  Miramar Parcels
-  Transportation
-  Miramar Waterbodies
-  Known Archeological Sites

Institutional & Public Facilities

- S = School
- F = Federal
- M = Municipal

Map Updated: 09/16/2021 | Ord. 21-20



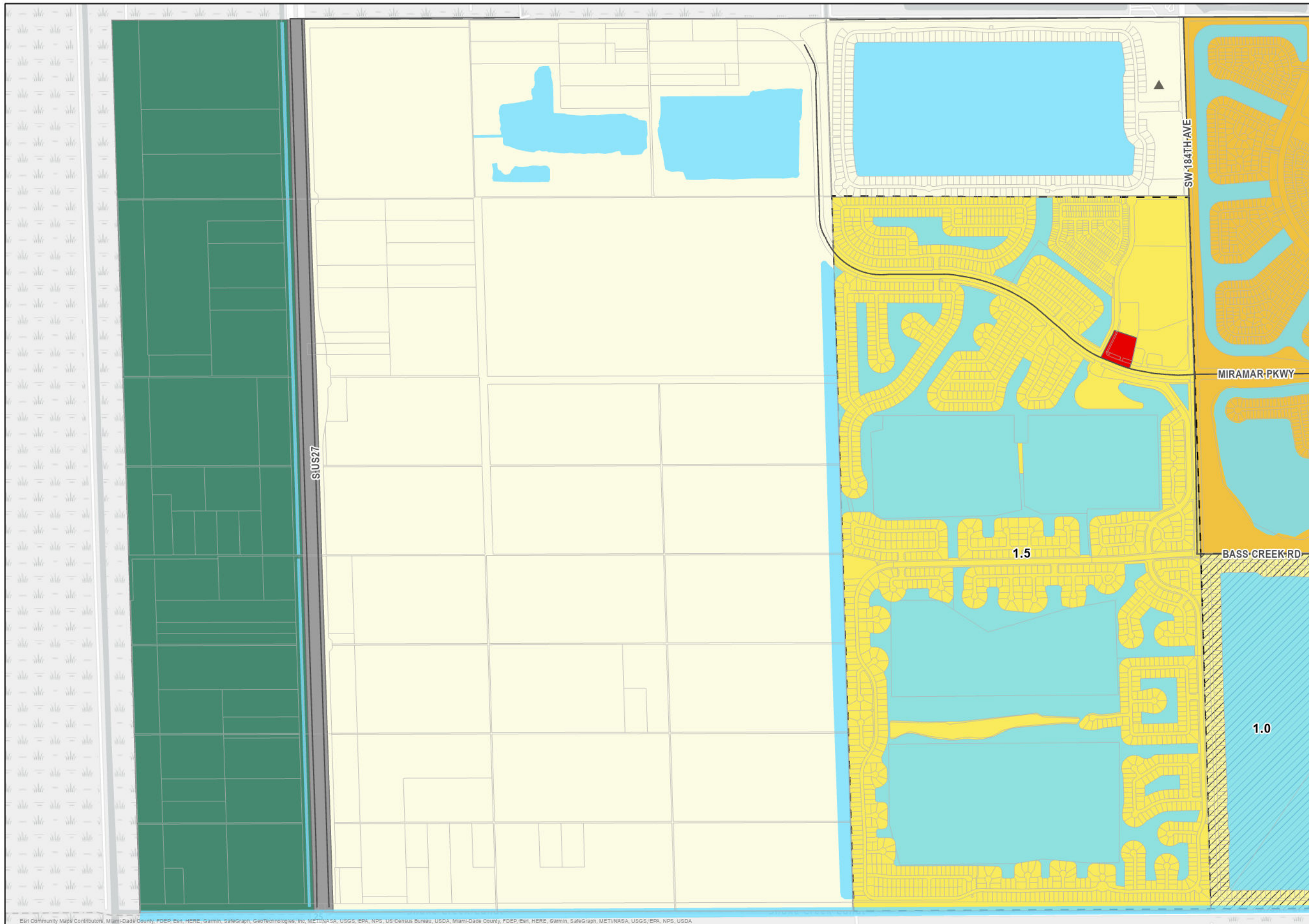
N





FUTURE LAND USE MAP

2300 CIVIC CENTER PLACE | MIRAMAR, FL 33025 | WWW.MIRAMARFL.GOV



LEGEND

-  RURAL
-  ESTATE (1 DU/AC)
-  LOW 2
-  LOW 3
-  LOW 5
-  LOW MEDIUM 10
-  MEDIUM 16
-  MEDIUM HIGH 25
-  COMMERCIAL
-  INDUSTRIAL
-  EMPLOYMENT CENTER
-  OFFICE PARK
-  MIRAMAR INNOVATION & TECH ACT CNTR
-  TRANSIT ORIENTED CORRIDOR
-  REGIONAL ACTIVITY CENTER
-  COMMERCIAL RECREATION
-  INSTITUTIONAL & PUBLIC FACILITY
-  RECREATION & OPEN SPACE
-  RESERVE WATER SUPPLY AREA
-  UTILITIES

INFORMATIONAL

-  IRREGULAR
-  Miramar Parcels
-  Transportation
-  Miramar Waterbodies
-  Known Archeological Sites

Institutional & Public Facilities

- S = School
- F = Federal
- M = Municipal

Map Updated: 09/16/2021 | Ord. 21-20



N

