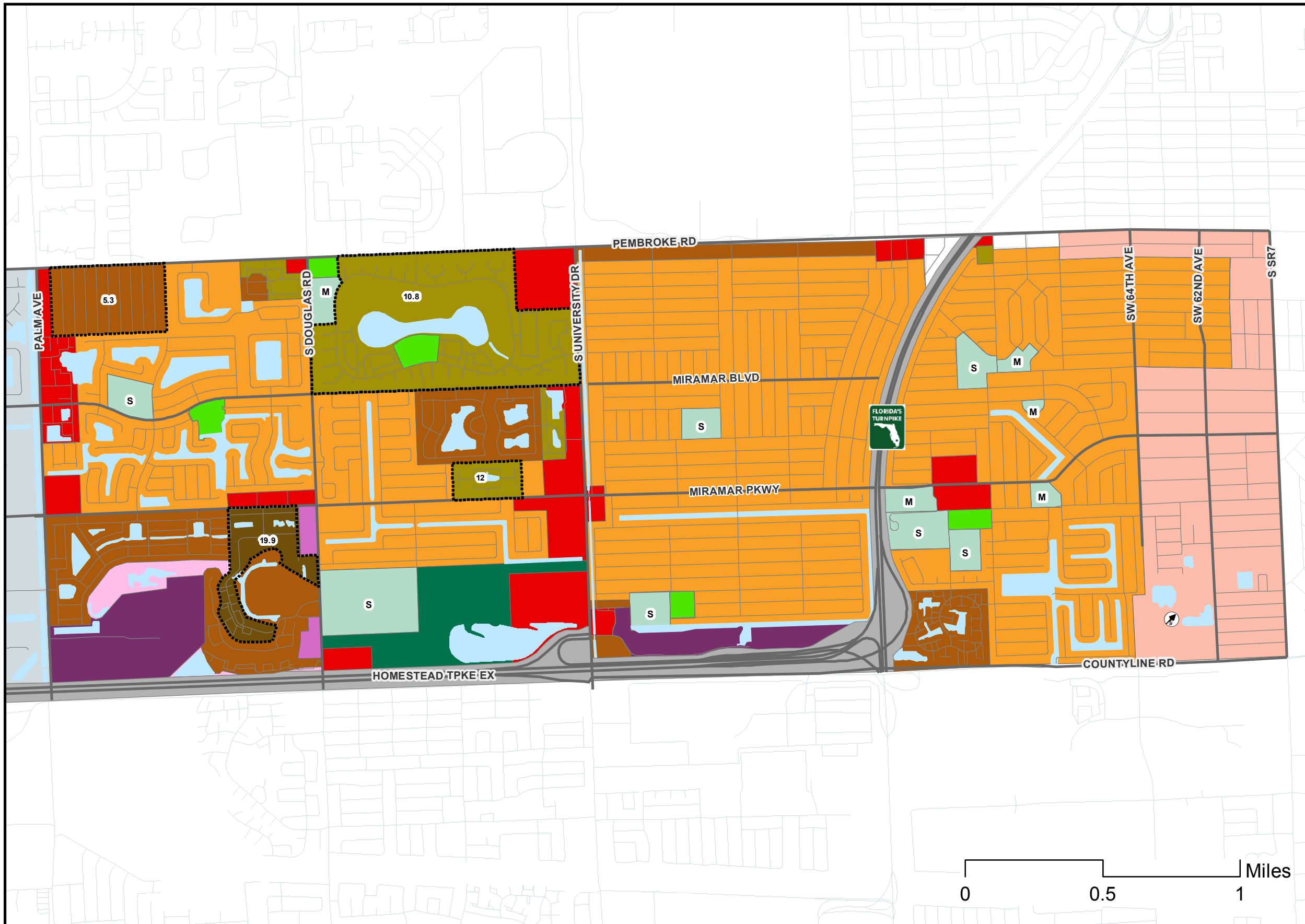
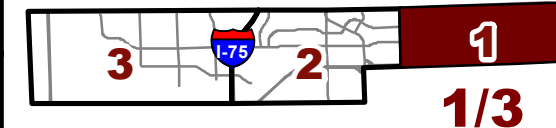




# FUTURE LAND USE MAP

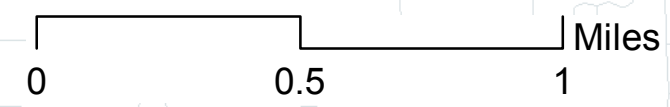


## LEGEND

- RURAL
- ESTATE (1 DU/AC)
- LOW 2
- LOW 3
- LOW 5
- LOW MEDIUM 10
- MEDIUM 16
- MEDIUM HIGH 25
- COMMERCIAL
- TRANSIT ORIENTED CORRIDOR
- RAC** REGIONAL ACTIVITY CENTER
- COMMERCIAL RECREATION
- INDUSTRIAL
- EMPLOYMENT CENTER
- OFFICE PARK
- INSTITUTIONAL & PUBLIC FACILITY
- RECREATION & OPEN SPACE
- RESERVE WATER SUPPLY AREA
- UTILITIES

## Informational

- Known Archeological Sites
  - Maximum Density
  - Transportation
  - Waterbodies
- INSTITUTIONAL & PUBLIC FACILITY**  
 S = School  
 F = Federal  
 M = Municipal

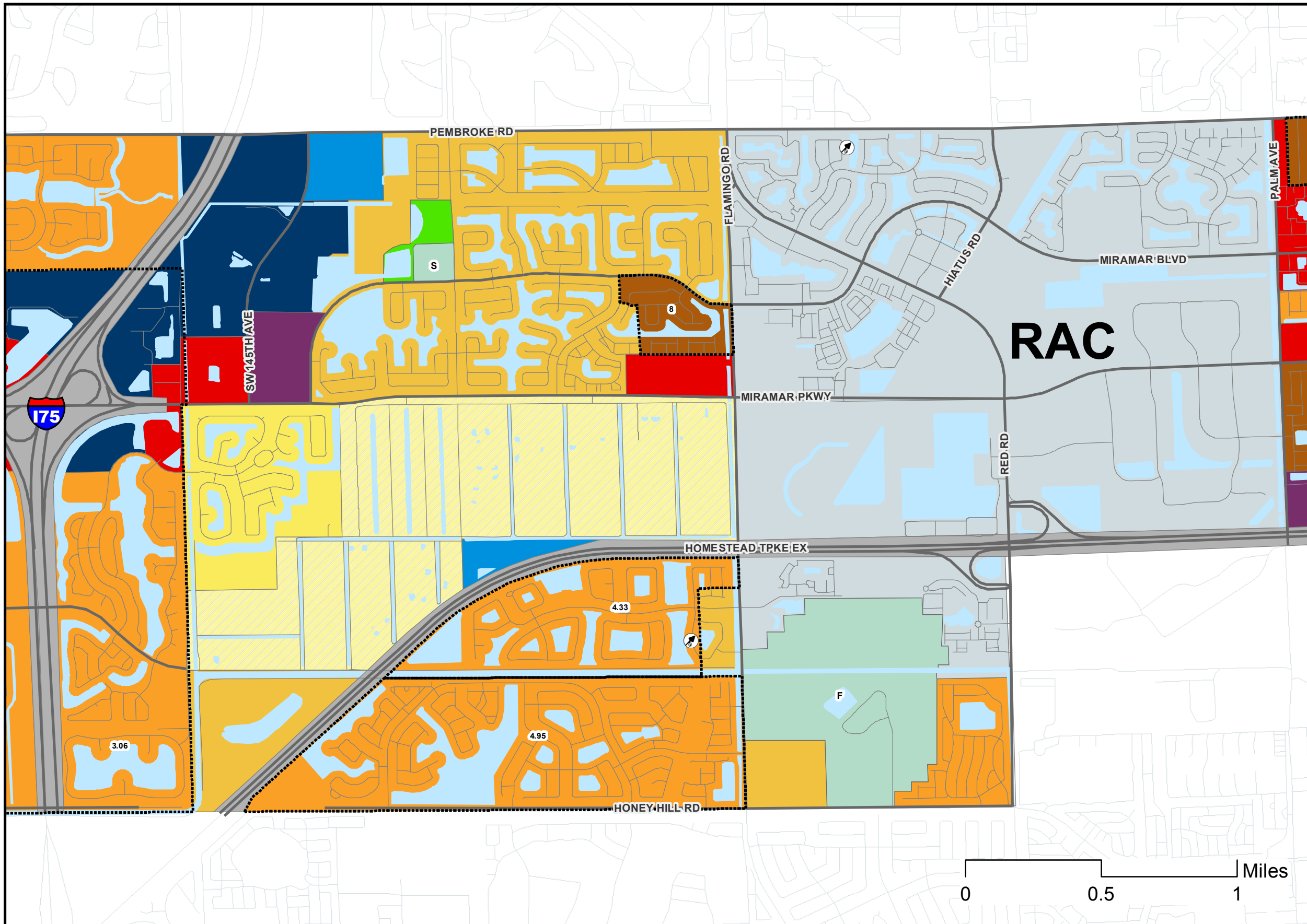
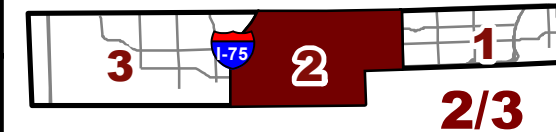


2200 Civic Center PL  
 Miramar FL 33025  
[www.miramarfl.gov](http://www.miramarfl.gov)

Map Updated: 07/17/2019  
 Ord: 19-18



# FUTURE LAND USE MAP



## LEGEND

- RURAL
- ESTATE (1 DU/AC)
- LOW 2
- LOW 3
- LOW 5
- LOW MEDIUM 10
- MEDIUM 16
- MEDIUM HIGH 25
- COMMERCIAL
- TRANSIT ORIENTED CORRIDOR
- RAC** REGIONAL ACTIVITY CENTER
- COMMERCIAL RECREATION
- INDUSTRIAL
- EMPLOYMENT CENTER
- OFFICE PARK
- INSTITUTIONAL & PUBLIC FACILITY
- RECREATION & OPEN SPACE
- RESERVE WATER SUPPLY AREA
- UTILITIES

## Informational

- Known Archeological Sites
- Maximum Density
- Transportation
- Waterbodies

**INSTITUTIONAL & PUBLIC FACILITY**  
 S = School  
 F = Federal  
 M = Municipal

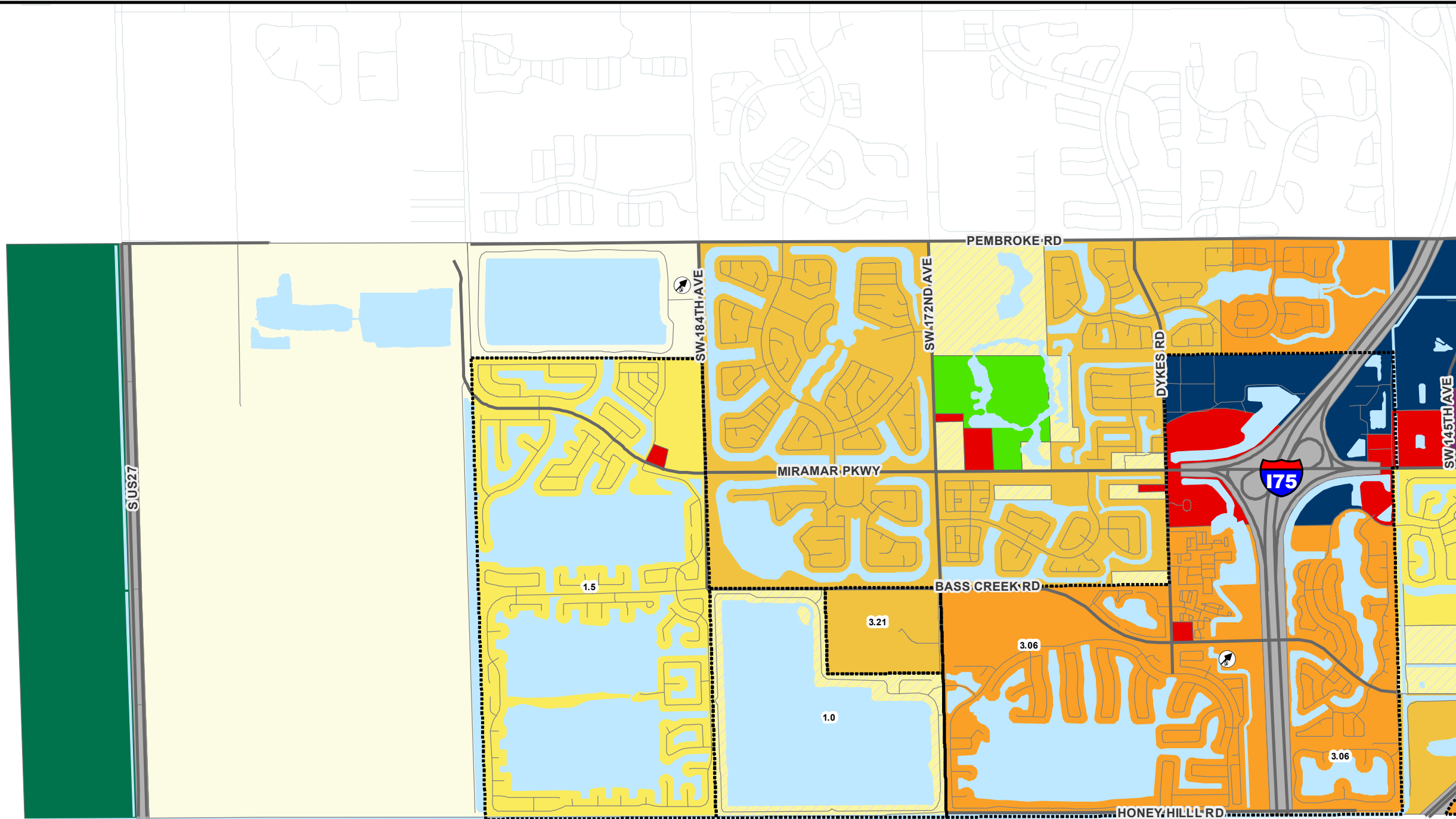
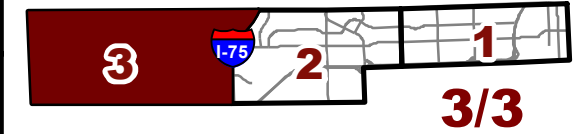


2200 Civic Center PL  
 Miramar FL 33025  
[www.miramarfl.gov](http://www.miramarfl.gov)

Map Updated: 07/17/2019  
 Ord: 19-18



# FUTURE LAND USE MAP



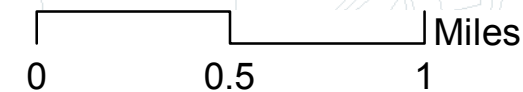
## LEGEND

- RURAL
- ESTATE (1 DU/AC)
- LOW 2
- LOW 3
- LOW 5
- LOW MEDIUM 10
- MEDIUM 16
- MEDIUM HIGH 25
- COMMERCIAL
- TRANSIT ORIENTED CORRIDOR
- RAC REGIONAL ACTIVITY CENTER
- COMMERCIAL RECREATION
- INDUSTRIAL
- EMPLOYMENT CENTER
- OFFICE PARK
- INSTITUTIONAL & PUBLIC FACILITY
- RECREATION & OPEN SPACE
- RESERVE WATER SUPPLY AREA
- UTILITIES

## Informational

- Known Archeological Sites
- Maximum Density
- Transportation
- Waterbodies

**INSTITUTIONAL & PUBLIC FACILITY**  
 S = School  
 F = Federal  
 M = Municipal



2200 Civic Center PL  
 Miramar FL 33025  
[www.miramarfl.gov](http://www.miramarfl.gov)

Map Updated: 07/17/2019  
 Ord: 19-18